








Future Land Use Plan  
Current  
Adopted Dec. 21, 2005

-  Municipal Boundary
-  Parcels
-  Commercial
-  Industrial
-  Public / Institutional
-  Residential
-  Rural Preservation

